














Solano Habitat Conservation Plan

Figure A-1
Cities and Flood Control
and Sewer Districts

-  Open Water
-  Coastal Marsh Natural Community
-  Interstate Highways
-  State Routes/Major Roads
-  Streets
-  Plan Area

City Urban Growth Boundaries
or District Boundary

	Total Area
 City of Dixon	6,000 ac.
 City of Fairfield	30,000 ac.
 City of Rio Vista	4,000 ac.
 City of Suisun City	5,000 ac.
 City of Vacaville	22,000 ac.
 City of Vallejo	21,000 ac.
 Vallejo Sanitation and Flood Control District	4,000 ac.

Fairfield-Suisun Sewer District Facilities

-  Treated Discharge

