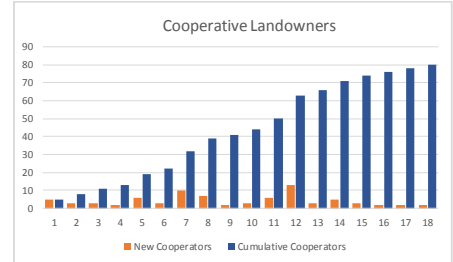
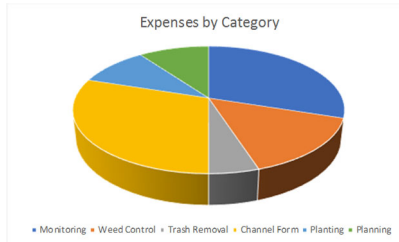
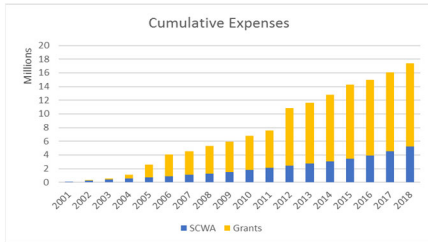


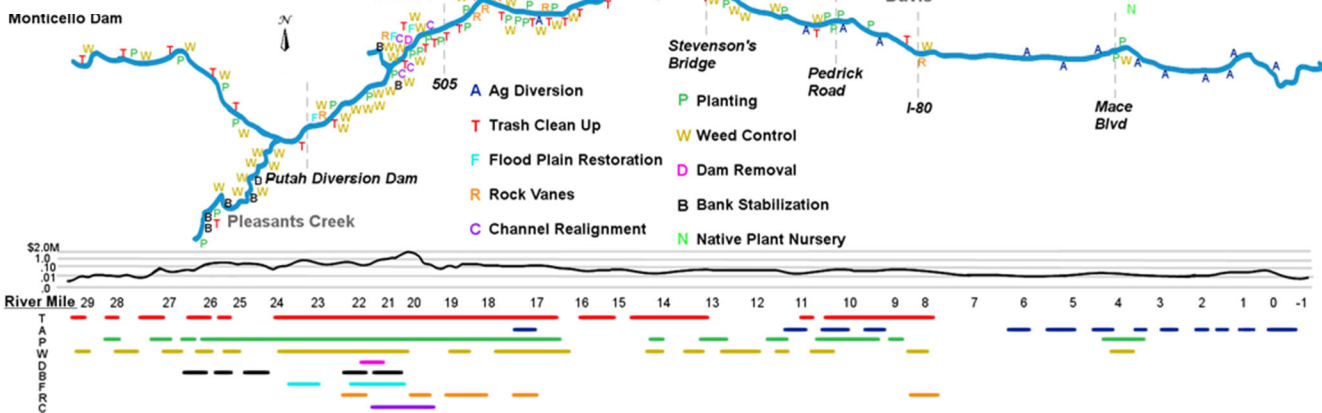
# Lower Putah Creek Coordinating Committee (LPCCC) Annual Report 2017-2018

The LPCCC is required by the Accord<sup>1</sup> to produce an annual report to the court<sup>2</sup> and parties to the settlement<sup>3</sup>. This report covers the period 7/1/17 to 6/30/18. Over the life of the Accord, the LPCCC has made significant progress on its mission<sup>4</sup>.

## 2000-2018 Summary



## 2000-2018 Project Map



## 2017-2018 Projects

This past year, the LPCCC spent \$1.354 million: \$0.246 million in Accord funds, \$0.465 million in additional non-Accord SCWA funds and \$0.634 million in grant funds with the following highlights:

- **Salmon Origin Studies** – SCWA funded continuing studies to determine if natal origin fish are returning
- **IRWM** – Planted 2,000 cottonwood trees, installed two erosion control structures, began weed control at Fishing Accesses.
- **River Parkway 5 and NAWCA 3** Completed channel realignment and grading, began revegetation.

## Annual Programs

- **Flow Monitoring:** One instantaneous flow violation occurred likely due to a beaver dam.
- **Fish Monitoring:** 700 salmon spawned in Putah Creek and we trapped, measured and released over 33,500 juveniles.
- **Wildlife Monitoring:** UCD documented a doubling in numbers of birds since the Putah Creek Accord (2000).
- **Vegetation Management:** Created 5 field nurseries to grow canopy trees, each watered by a central sprinkler

<sup>1</sup> Second Amended Putah Creek Judgment, Sacramento County Superior Court No. 515766. November 14, 2002

<sup>2</sup> Sacramento County Superior Court

<sup>3</sup> Membership consists of five members representing the “Yolo Parties” (Putah Creek Council, City of Davis, U.C. Davis) and five members representing the “Solano Parties” (Solano County Water Agency, Solano Irrigation District, Maine Prairie Water District, Cities of Vacaville, Fairfield, Vallejo and Suisun City).

<sup>4</sup> To protect, monitor, and enhance the resources of lower Putah Creek, within the framework of the Accord, while respecting property rights, serving as a forum for dialogue about issues, and promoting synergy among stakeholders in the Creek community.